



EFFECTIVE 11 OCTOBER 2020

# 530, X30, 696

## Gagebrook & Old Beach to Hobart City & Rosny Park

ROUTE NUMBER	ROUTE
<b>530</b>	Bridgewater to Glenorchy
<b>X30</b>	Bridgewater to Hobart City EXPRESS
<b>696</b>	Bridgewater to Rosny Park

Also shows route 522

### BUS ROUTE MAP



WHO OPERATES MY SERVICE?



522, 530, X30, 696

[metrotas.com.au](http://metrotas.com.au)

13 22 01



Online trip information [transport.tas.gov.au](http://transport.tas.gov.au)



EFFECTIVE 11 OCTOBER 2020

# 530, X30, 696

## Gagebrook & Old Beach to Hobart City & Rosny Park



### USEFUL INFORMATION



#### HAILING YOUR BUS

Signal the bus driver to stop.



#### WHEELCHAIR ACCESSIBLE BUSES

Wheelchair accessible services are marked with  on the timetable, refer to each operator's contact information below to check if other wheelchair accessible services are available.



#### DON'T MISS YOUR BUS

Be at your stop five minutes before your bus is due.



#### RECHARGING YOUR GREENCARD

Recharge your Greencard on the bus (cash only), online and at Greencard agents. Save with Greencard

- 20% off all fares
- low daily caps
- free transfers within 90 minutes.

Single-trip tickets can be bought on the bus (cash only).



#### METRO SHOP

Hobart City Interchange - 22 Elizabeth St, Hobart. Open 8am to 5.30pm Monday to Friday.



#### ENQUIRIES

For any general enquiries, feedback or more information including timetables, maps and fares, refer to each operator's contact information (below). Phone between 7am and 6pm Monday to Friday.



### PLAN YOUR TRIP



#### ONLINE TRIP INFORMATION

Visit [www.transport.tas.gov.au](http://www.transport.tas.gov.au) for

- maps and timetables
- fares

Or search for your journey on Google Transit



#### APP TRIP PLANNER FOR METRO SERVICES


Download the free Metro Tas app to


- manage your Greencard
- plan your trip
- get updates and service alerts.

### WHO OPERATES MY SERVICE?

**Metro**

522, 530, X30, 696

 [metrotas.com.au](http://metrotas.com.au)

 13 22 01



EFFECTIVE 11 OCTOBER 2020

# 530, X30, 696



from Bridgewater towards Rosny Park, Glenorchy &amp; Hobart City

Monday to Friday																
map ref	ROUTE NUMBER	530	X30	530	696	X30	530	X30	530	530	530	696	530	530	696	530
		am	am	am	am	am	am	am	am	am	am	am	am	am	am	pm
B	Bridgewater Plaza, Green Point Rd	-	-	-	-	-	-	-	-	-	-	-	-	-	-	-
A	Bridgewater (Cove Hill Shops)	6:30	6:45	6:55	7:14	7:15	w7:25	7:40	7:55	8:31	9:04	9:48	10:04	11:04	11:48	12:04
B	Bridgewater Plaza, Green Point Rd	6:32	6:48	6:57	7:17	7:18	w7:27	7:43	7:57	8:33	9:06	9:51	10:06	11:06	11:51	12:06
C	Lamprill Cir/Fisher Dr	6:37	6:51	7:02	-	7:21	w7:32	7:46	8:02	8:38	9:11	-	10:11	11:11	-	12:11
D	Gagebrook, Sattler St/Tottenham Rd	6:44	6:58	7:09	-	7:28	w7:39	7:53	8:09	8:45	9:18	-	10:18	11:18	-	12:18
E	Gagebrook, Gage Rd (Tivoli)	6:49	7:03	7:14	-	7:34	w7:44	7:59	8:14	8:50	9:23	-	10:23	11:23	-	12:23
F	Old Beach, Jetty Rd/Morrisby Rd	6:54	7:09	7:20	7:25	7:40	w7:50	8:05	8:20	8:56	9:28	9:59	10:28	11:28	11:59	12:28
G	Old Beach, Clives Ave	6:56	7:11	7:22	7:27	7:42	w7:52	8:07	8:22	8:58	9:30	10:01	10:30	11:30	12:01	12:30
H	Otago, Otago Bay Rd	7:03	7:17	7:29	7:34	7:49	w7:59	8:14	8:29	9:05	9:37	10:08	10:37	11:37	12:08	12:37
I	Risdon Vale, Linden Rd	-	-	-	7:45	-	-	-	-	-	-	10:19	-	-	12:19	-
J	Rosny Park Interchange	-	-	-	8:09	-	-	-	-	-	-	10:41	-	-	12:41	-
K	Elwick Racecourse, Goodwood Rd	7:10	7:22	7:36	-	7:55	s8:06	8:20	8:36	9:12	9:44	-	10:44	11:44	-	12:44
L	Glenorchy, Elwick Rd	7:11	-	7:37	-	-	s8:07	-	8:37	9:13	9:45	-	10:45	11:45	-	12:45
M	Glenorchy Interchange Stop G	7:15	-	7:42	-	-	s8:12	-	8:42	9:18	9:49	-	10:49	11:49	-	12:49
N	Lutana, Brooker Ave/Ashbolt Cres	-	7:28	-	-	8:02	-	8:27	-	-	-	-	-	-	-	-
O	Hobart City, Collins St	-	7:38	-	-	8:14	-	8:39	-	-	-	-	-	-	-	-

Monday to Friday (cont)															
map ref	ROUTE NUMBER	530	696	530	530	530	696	530	530	530	522	522	522	522	522
		pm	pm	pm	pm	pm	pm	pm	pm	pm	pm	pm	pm	pm	am
B	Bridgewater Plaza, Green Point Rd	-	-	-	-	-	-	-	-	-	8:57	9:57	10:55	11:55	f12:55
A	Bridgewater (Cove Hill Shops)	1:04	1:48	2:04	3:04	3:45	3:53	4:20	5:05	6:15	9:06	10:06	11:04	12:04	f1:04
B	Bridgewater Plaza, Green Point Rd	1:06	1:51	2:06	3:06	3:48	3:56	4:22	5:07	6:17	-	-	-	-	-
C	Lamprill Cir/Fisher Dr	1:11	-	2:11	3:11	3:54	-	4:27	5:12	6:22	9:12	10:12	11:10	12:10	f1:10
D	Gagebrook, Sattler St/Tottenham Rd	1:18	-	2:18	3:18	-	-	4:34	5:19	6:29	9:24	10:24	11:24	12:24	f1:24
E	Gagebrook, Gage Rd (Tivoli)	1:23	-	2:23	3:23	4:12	-	4:39	5:24	6:34	-	-	-	-	-
F	Old Beach, Jetty Rd/Morrisby Rd	1:28	1:59	2:28	3:28	-	4:04	4:44	5:29	6:39	-	-	-	-	-
G	Old Beach, Clives Ave	1:30	2:01	2:30	3:30	-	4:06	4:46	5:31	6:41	-	-	-	-	-
H	Otago, Otago Bay Rd	1:37	2:08	2:37	3:37	-	4:13	4:53	5:38	6:48	-	-	-	-	-
I	Risdon Vale, Linden Rd	-	2:19	-	-	-	4:24	-	-	-	-	-	-	-	-
J	Rosny Park Interchange	-	2:41	-	-	-	4:47	-	-	-	-	-	-	-	-
K	Elwick Racecourse, Goodwood Rd	1:44	-	2:44	3:44	-	-	5:00	5:45	6:55	-	-	-	-	-
L	Glenorchy, Elwick Rd	1:45	-	2:45	3:45	-	-	5:01	5:46	6:56	-	-	-	-	-
M	Glenorchy Interchange Stop G	1:49	-	2:49	3:49	-	-	5:05	5:50	7:00	-	-	-	-	-
N	Lutana, Brooker Ave/Ashbolt Cres	-	-	-	-	-	-	-	-	-	-	-	-	-	-
O	Hobart City, Collins St	-	-	-	-	-	-	-	-	-	-	-	-	-	-

WHO OPERATES MY SERVICE?

**Metro**

522, 530, X30, 696

metrotas.com.au

13 22 01



Online trip information  
[transport.tas.gov.au](http://transport.tas.gov.au)



EFFECTIVE 11 OCTOBER 2020

# 530, X30, 696

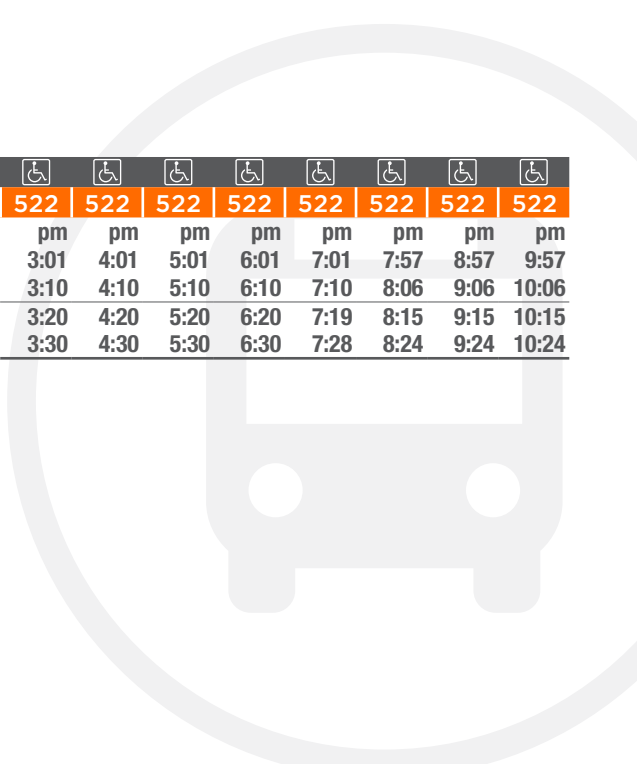
Saturday																
map ref	ROUTE NUMBER	530	530	530	530	530	530	530	530	530	530	522	522	522	522	522
		am	am	am	am	pm	pm	pm	pm	pm	pm	pm	pm	pm	pm	pm
	<b>Bridgewater Plaza</b> , Green Point Rd	-	-	-	-	-	-	-	-	-	-	7:03	7:57	8:57	9:57	10:57
	<b>Bridgewater</b> (Cove Hill Shops)	8:24	9:24	10:24	11:24	12:24	1:24	2:24	3:24	4:24	5:24	7:11	8:05	9:05	10:05	11:05
	<b>Bridgewater Plaza</b> , Green Point Rd	8:26	9:26	10:26	11:26	12:26	1:26	2:26	3:26	4:26	5:26	-	-	-	-	-
	Lamprill Cir/Fisher Dr	8:31	9:31	10:31	11:31	12:31	1:31	2:31	3:31	4:31	5:31	7:16	8:10	9:10	10:10	11:10
	<b>Gagebrook</b> , Sattler St/Tottenham Rd	8:38	9:38	10:38	11:38	12:38	1:38	2:38	3:38	4:38	5:38	7:30	8:24	9:24	10:24	11:24
	<b>Gagebrook</b> , Gage Rd (Tivoli)	8:43	9:43	10:43	11:43	12:43	1:43	2:43	3:43	4:43	5:43	-	-	-	-	-
	<b>Old Beach</b> , Jetty Rd/Morrisby Rd	8:48	9:48	10:48	11:48	12:48	1:48	2:48	3:48	4:48	5:48	-	-	-	-	-
	<b>Old Beach</b> , Clives Ave	8:50	9:50	10:50	11:50	12:50	1:50	2:50	3:50	4:50	5:50	-	-	-	-	-
	<b>Otago</b> , Otago Bay Rd	8:57	9:57	10:57	11:57	12:57	1:57	2:57	3:57	4:57	5:57	-	-	-	-	-
	<b>Elwick Racecourse</b> , Goodwood Rd	9:04	10:04	11:04	12:04	1:04	2:04	3:04	4:04	5:04	6:04	-	-	-	-	-
	<b>Glenorchy</b> , Elwick Rd	9:05	10:05	11:05	12:05	1:05	2:05	3:05	4:05	5:05	6:05	-	-	-	-	-
	<b>Glenorchy Interchange</b> Stop G	9:09	10:09	11:09	12:09	1:09	2:09	3:09	4:09	5:09	6:09	-	-	-	-	-

Saturday (cont)			
map ref	ROUTE NUMBER	522	522
		pm	am
	<b>Bridgewater Plaza</b> , Green Point Rd	11:57	12:57
	<b>Bridgewater</b> (Cove Hill Shops)	12:05	1:05
	<b>Bridgewater Plaza</b> , Green Point Rd	-	-
	Lamprill Cir/Fisher Dr	12:10	1:10
	<b>Gagebrook</b> , Sattler St/Tottenham Rd	12:24	1:24
	<b>Gagebrook</b> , Gage Rd (Tivoli)	-	-
	<b>Old Beach</b> , Jetty Rd/Morrisby Rd	-	-
	<b>Old Beach</b> , Clives Ave	-	-
	<b>Otago</b> , Otago Bay Rd	-	-
	<b>Elwick Racecourse</b> , Goodwood Rd	-	-
	<b>Glenorchy</b> , Elwick Rd	-	-
	<b>Glenorchy Interchange</b> Stop G	-	-

Sunday/Public Holidays																
map ref	ROUTE NUMBER	522	522	522	522	522	522	522	522	522	522	522	522	522	522	522
		am	am	am	pm	pm	pm	pm	pm	pm	pm	pm	pm	pm	pm	pm
	<b>Bridgewater Plaza</b> , Green Point Rd	9:01	10:01	11:01	12:01	1:01	2:01	3:01	4:01	5:01	6:01	7:01	7:57	8:57	9:57	
	<b>Bridgewater</b> (Cove Hill Shops)	9:10	10:10	11:10	12:10	1:10	2:10	3:10	4:10	5:10	6:10	7:10	8:06	9:06	10:06	
	Lamprill Cir/Fisher Dr	9:20	10:20	11:20	12:20	1:20	2:20	3:20	4:20	5:20	6:20	7:19	8:15	9:15	10:15	
	<b>Gagebrook</b> , Sattler St/Tottenham Rd	9:30	10:30	11:30	12:30	1:30	2:30	3:30	4:30	5:30	6:30	7:28	8:24	9:24	10:24	

## Explanations

- Wheelchair accessible bus
- f Service operates on Friday nights only
- s Service operates on school days only
- w Service travels via Howard Rd, Goodwood



## WHO OPERATES MY SERVICE?



522, 530, X30, 696

metrotas.com.au

13 22 01

Online trip information  
[transport.tas.gov.au](http://transport.tas.gov.au)



EFFECTIVE 11 OCTOBER 2020

# 530, X30, 696



from Hobart City, Glenorchy &amp; Rosny Park towards Bridgewater

Monday to Friday																
map ref	ROUTE NUMBER	522	530	530	530	530	530	530	530	696	530	530	696	530	530	530
		am	am	am	am	am	am	am	am	am	am	am	pm	pm	pm	pm
○	Hobart City Interchange Stop A2	-	-	-	-	-	-	-	-	-	-	-	-	-	-	-
○	Lutana, Brooker Ave/Bowen Rd	-	-	-	-	-	-	-	-	-	-	-	-	-	-	-
○	Glenorchy Interchange Stop C	-	-	-	-	7:43	8:41	9:12	10:12	-	11:12	12:12	-	1:12	2:12	2:55
○	Elwick Racecourse, Goodwood Rd	-	-	-	-	7:47	8:45	9:16	10:16	-	11:16	12:16	-	1:16	2:17	3:00
○	Rosny Park Interchange Stop G	-	-	-	-	-	-	-	-	10:53	-	-	12:53	-	-	-
○	Risdon Vale, Linden Rd	-	-	-	-	-	-	-	-	11:16	-	-	1:16	-	-	-
○	Otago, Otago Bay Rd	-	-	-	-	7:53	8:51	9:22	10:22	11:26	11:22	12:22	1:26	1:22	2:24	3:07
○	Old Beach, Clives Ave	-	-	-	-	7:59	8:57	9:28	10:28	11:31	11:28	12:28	1:31	1:28	2:31	3:14
○	Old Beach, Jetty Rd/Morrisby Rd	-	-	-	-	8:02	9:00	9:31	10:31	11:34	11:31	12:31	1:34	1:31	2:34	3:17
○	Gagebrook, Gage Rd (Tivoli)	-	6:43	7:13	7:43	8:06	9:04	9:35	10:35	-	11:35	12:35	-	1:35	2:38	3:21
○	Gagebrook, Sattler St/Tottenham Rd	-	6:48	7:18	7:48	8:11	9:09	9:40	10:40	-	11:40	12:40	-	1:40	2:43	3:26
○	Fisher Dr, opp. Crosby Pl	5:37	6:56	7:26	7:56	8:19	9:17	9:48	10:48	-	11:48	12:48	-	1:48	2:51	3:33
○	Bridgewater Plaza, Green Point Rd	-	7:02	7:32	8:02	8:25	9:23	9:54	10:54	11:42	11:54	12:54	1:42	1:54	2:57	3:39
○	Bridgewater (Cove Hill Shops)	5:43	7:05	7:35	8:05	8:28	9:26	9:57	10:57	11:45	11:57	12:57	1:45	1:57	3:00	3:42
○	Bridgewater Plaza, Green Point Rd	5:51	-	-	-	-	-	-	-	-	-	-	-	-	-	-

Monday to Friday (cont)															
map ref	ROUTE NUMBER	696	X30	530	696	530	X30	X30	530	X30	530	530	522	522	522
		pm	pm	pm	pm	pm	pm	pm	pm	pm	pm	pm	pm	pm	pm
○	Hobart City Interchange Stop A2	-	3:37	-	-	-	4:52	5:24	-	6:21	-	-	-	-	-
○	Lutana, Brooker Ave/Bowen Rd	-	3:46	-	-	-	5:02	5:35	-	6:30	-	-	-	-	-
○	Glenorchy Interchange Stop C	-	-	7:45	-	4:45	-	-	5:45	-	6:45	7:45	-	-	-
○	Elwick Racecourse, Goodwood Rd	-	3:52	3:51	-	4:50	5:08	5:42	5:50	6:36	6:50	7:50	-	-	-
○	Rosny Park Interchange Stop G	3:33	-	-	4:33	-	-	-	-	-	-	-	-	-	-
○	Risdon Vale, Linden Rd	3:57	-	-	4:58	-	-	-	-	-	-	-	-	-	-
○	Otago, Otago Bay Rd	4:07	3:59	3:58	5:08	4:57	5:16	5:50	5:57	6:43	6:57	7:57	-	-	-
○	Old Beach, Clives Ave	4:12	4:04	4:05	5:13	5:04	5:22	5:56	6:04	6:48	7:04	8:04	-	-	-
○	Old Beach, Jetty Rd/Morrisby Rd	4:15	4:07	4:08	5:16	5:07	5:25	5:59	6:07	6:51	7:07	8:07	-	-	-
○	Gagebrook, Gage Rd (Tivoli)	-	4:12	4:12	-	5:11	5:30	6:04	6:11	6:56	7:11	8:11	-	-	-
○	Gagebrook, Sattler St/Tottenham Rd	-	4:19	4:18	-	5:16	5:37	6:11	6:16	7:03	7:16	8:16	8:44	9:43	10:43
○	Fisher Dr, opp. Crosby Pl	-	4:23	4:26	-	5:24	5:41	6:15	6:24	7:07	7:24	8:24	8:52	9:51	10:51
○	Bridgewater Plaza, Green Point Rd	4:23	4:30	4:32	5:24	5:30	5:48	6:22	6:30	7:14	7:30	8:30	-	-	-
○	Bridgewater (Cove Hill Shops)	4:26	4:33	4:35	5:27	5:33	5:52	6:26	6:33	7:17	7:33	8:33	8:58	9:58	10:58
○	Bridgewater Plaza, Green Point Rd	-	-	-	-	-	-	-	-	-	-	-	9:08	10:08	11:08

WHO OPERATES  
MY SERVICE?

**Metro**

522, 530, X30, 696

metrotas.com.au

13 22 01



Online trip information  
[transport.tas.gov.au](http://transport.tas.gov.au)



EFFECTIVE 11 OCTOBER 2020

# 530, X30, 696

Saturday															
map ref	ROUTE NUMBER	522	530	530	530	530	530	530	530	530	530	522	522	522	522
		am	am	am	am	pm	pm	pm	pm	pm	pm	pm	pm	pm	pm
M	Glenorchy Interchange Stop C	-	9:59	10:59	11:59	12:59	1:59	2:59	3:59	4:59	5:59	-	-	-	-
K	Elwick Racecourse, Goodwood Rd	-	10:04	11:04	12:04	1:04	2:04	3:04	4:04	5:04	6:04	-	-	-	-
H	Otago, Otago Bay Rd	-	10:11	11:11	12:11	1:11	2:11	3:11	4:11	5:11	6:11	-	-	-	-
G	Old Beach, Clives Ave	-	10:15	11:15	12:15	1:15	2:15	3:15	4:15	5:15	6:15	-	-	-	-
F	Old Beach, Jetty Rd/Morrisby Rd	-	10:17	11:17	12:17	1:17	2:17	3:17	4:17	5:17	6:17	-	-	-	-
E	Gagebrook, Gage Rd (Tivoli)	-	10:21	11:21	12:21	1:21	2:21	3:21	4:21	5:21	6:21	-	-	-	-
D	Gagebrook, Sattler St/Tottenham Rd	-	10:26	11:26	12:26	1:26	2:26	3:26	4:26	5:26	6:26	7:37	8:37	9:37	10:37
C	Fisher Dr, opp. Crosby Pl	7:43	10:34	11:34	12:34	1:34	2:34	3:34	4:34	5:34	6:34	7:45	8:45	9:45	10:45
B	Bridgewater Plaza, Green Point Rd	-	10:40	11:40	12:40	1:40	2:40	3:40	4:40	5:40	6:40	-	-	-	-
A	Bridgewater (Cove Hill Shops)	7:52	10:43	11:43	12:43	1:43	2:43	3:43	4:43	5:43	6:43	7:54	8:54	9:54	10:54
B	Bridgewater Plaza, Green Point Rd	8:03	-	-	-	-	-	-	-	-	-	8:04	9:04	10:04	11:04

Sunday/Public Holidays												
map ref	ROUTE NUMBER	522	522	522	522	522	522	522	522	522	522	
		am	am	am	am	pm	pm	pm	pm	pm	pm	
D	Gagebrook, Sattler St/Tottenham Rd	8:40	9:40	10:40	11:40	12:40	1:40	2:41	3:41	4:41	5:43	6:43
C	Fisher Dr, opp. Crosby Pl	8:48	9:48	10:48	11:48	12:48	1:48	2:49	3:49	4:49	5:51	6:51
A	Bridgewater (Cove Hill Shops)	8:57	9:57	10:57	11:57	12:57	1:57	2:58	3:58	4:58	6:00	7:00
B	Bridgewater Plaza, Green Point Rd	9:07	10:07	11:07	12:07	1:07	2:07	3:08	4:08	5:08	6:10	7:10

## Explanations

- Wheelchair accessible bus
- s Service operates on school days only



## WHO OPERATES MY SERVICE?



522, 530, X30, 696

metrotas.com.au

13 22 01



Online trip information  
[transport.tas.gov.au](http://transport.tas.gov.au)